



MODERNIZATION SOLAR

Luanda wind power generation system





Overview

What is the power sector in Angola?

Revised in May 2023, this map provides a detailed view of the power sector in Angola. The locations of power generation facilities that are operating, under construction or planned are shown by type - including liquid fuels, gas and liquid fuels, natural gas, hybrid, hydroelectricity, solar PV, wind and biomass/biogas.

What is the Wind Atlas of Angola?

The wind Atlas of Angola has allowed the identification of enough potential for electricity generation near the Atlantic scarp, along a north-south axis associated with higher altitudes, and in the southwestern region of the country, where the wind at a height of 80 meters above the ground reaches average speeds of more than 6 meters per second.

Will Angola and Namibia build a hydroelectric plant?

Namibia and Angola are set for a joint construction of the Baynes Dam hydroelectric plant with an installed capacity of 600 MW. The power production would be shared, 300 MW for each country; Power Africa is supporting the project. An additional connection in the north of Angola with the Democratic Republic of Congo is also being considered.

What are the options for power generation in Angola?

Angola has numerous options for the generation of power. The present document considers the key options - hydro, thermal and new renewable- individually and combined in scenarios that meet the required levels of safety and redundancy.



Luanda wind power generation system



[EXECUTIVE SUMMARY , Angola Energy 2025](#)

This document assesses the main long term options, and establishes the Government's atlas and vision for development of the electricity sector in the 2018-2025 horizon, identifying priority ...

[Electricity Production and Distribution System , WinPower](#)

The project "CETA - Centrais Térmicas de Angola" was an effort by the government of Angola to enhance power generating capacity, reliability, and efficiency in the country's development. ...



[Angola power map illustrates actual and ...](#)


Nov 11, 2022 · Revised in May 2023, this map provides a detailed view of the power sector in Angola. The locations of power generation facilities that ...

[Angola power map illustrates actual and planned power generation](#)

Nov 11, 2022 · Revised in May 2023, this map provides a detailed view of the power sector in Angola. The locations of power generation facilities that are operating, under construction



or ...




WIND ENERGY , Angola Energy 2025

The wind Atlas of Angola has allowed the identification of enough potential for electricity generation near the Atlantic scarp, along a north-south axis associated with higher altitudes, ...

LUANDA WIND POWER AND SOLAR ENERGY STORAGE

Next-generation battery management systems maintain optimal operating conditions with 45% less energy consumption, extending battery lifespan to 20+ years. Standardized plug-and-play ...




Independent Energy Storage Power Stations in Luanda: Key ...

Conclusion Luanda's investment in independent energy storage power stations positions it as a regional leader in sustainable energy management. As technology costs decline and expertise ...



Angola

Feb 1, 2024 · Angola holds great potential for renewable energy production. Mapping studies completed by the MINEA identified potential for 16.3 GW solar power, 3.9 GW wind power, ...



[Luanda wind power and solar energy storage](#)

Energy storage systems contribute to improved grid stability by mitigating the intermittent nature of wind power generation. They provide a buffer for balancing supply and demand fluctuations, ...

[WIND ENERGY , Angola Energy 2025](#)

The wind Atlas of Angola has allowed the identification of enough potential for electricity generation near the Atlantic scarp, along a north-south axis ...



[Angola Wind Electric Power Generation Market \(2025-2031\)](#)

6Wresearch actively monitors the Angola Wind Electric Power Generation Market and publishes its comprehensive annual report, highlighting emerging trends, growth drivers, revenue ...



EXECUTIVE SUMMARY , Angola Energy 2025

This document assesses the main long term options, and establishes the Government's atlas and vision for development of the electricity sector in ...




ENERGY PROFILE Angola

Onshore wind: Potential wind power density (W/m²) is shown in the seven classes used by NREL, measured at a height of 100m. The bar chart shows the distribution of the country's land area ...

Electricity Production and Distribution System ...

The project "CETA - Centrais Térmicas de Angola" was an effort by the government of Angola to enhance power generating capacity, reliability, ...



Contact Us

For technical specifications, project proposals, or partnership inquiries, please visit:
<https://meble-decorator.pl>



Scan QR Code for More Information



<https://meble-decorator.pl>